






**SCHEDULE 5.3.2.2**  
 To the County of Simcoe Official Plan  
 Oak Ridges Moraine, Key Natural Heritage  
 Features and Landform Conservation Areas

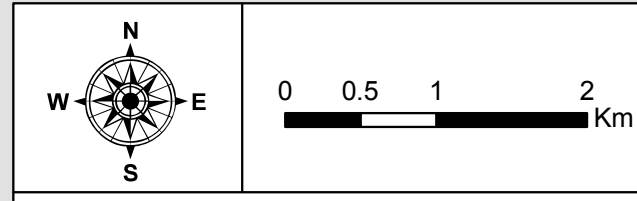
-  Oak Ridges Moraine Area
-  Areas of Natural and Scientific Interest
-  Wooded Area
-  ORM Landform Class 1
-  ORM Landform Class 2

Source: Ministry of Natural Resources

This schedule must be referred to in conjunction with the text of the County of Simcoe Official Plan. - November 25, 2008

Approved by the OMB on April 19, 2013

Printed: 5/17/2013



*This map, either in whole or in part, may not be reproduced without the written authority from © The Corporation of the County of Simcoe, and its suppliers. All rights reserved.*  
*This map may not be suitable for use beyond the map scale specified, has been produced using data from a variety of sources and contains cartographic elements that may obscure some detail.*  
**THIS IS NOT A PLAN OF SURVEY.**