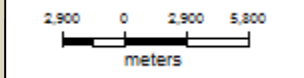
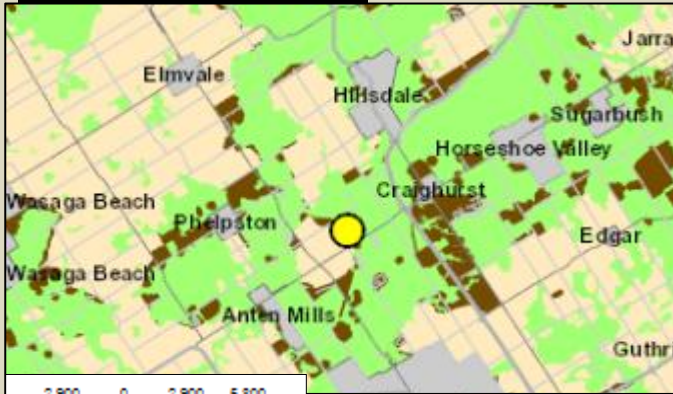


Location Map

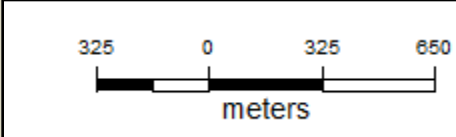
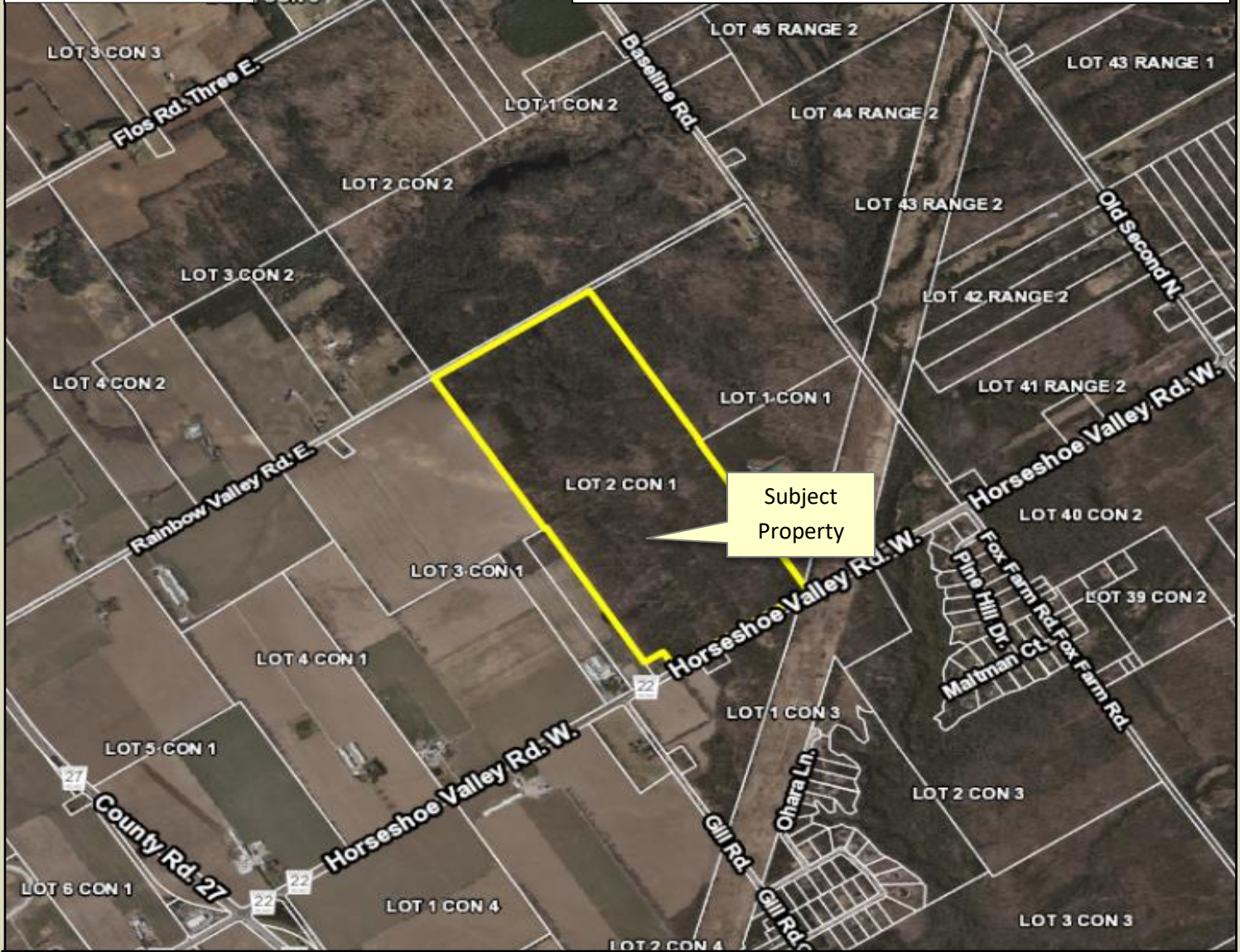
Municipal Context



County File Number: SC-OPA-1602
Address: Part of Lot 2, Concession 1, 2976
Horseshoe Valley Road West, SPRINGWATER

County Official Plan Legend

- Agricultural Lands
- Settlements
- Economic District
- Greenlands
- Rural Lands
- Secondary Plan
- Lands Not Subject To Plan
- Niagara Escarpment Plan Area
- Greenbelt Plan - Protected Countryside
- Oak Ridges Moraine Conservation Plan Area
- Special Development Area Big Bay Point
- Subject Property



Map Legend

- Subject Property
- Settlement Area
- Built Boundary
- 2016



This map, either in whole or in part, may not be reproduced without the written authority from the County of Simcoe, Copyright © County of Simcoe Land Information Network Cooperative - LINC 2014. Produced (in part) under license from: the Cities of Barrie & Orillia, the Ontario Ministry of Natural Resources (Copyright - Queens Printer 2014). ©Teranet Enterprises Inc. and its suppliers all rights reserved and Members of the Ontario Geospatial Data Exchange.

THIS IS NOT A PLAN OF SURVEY.

Date Generated: 2018/05/14